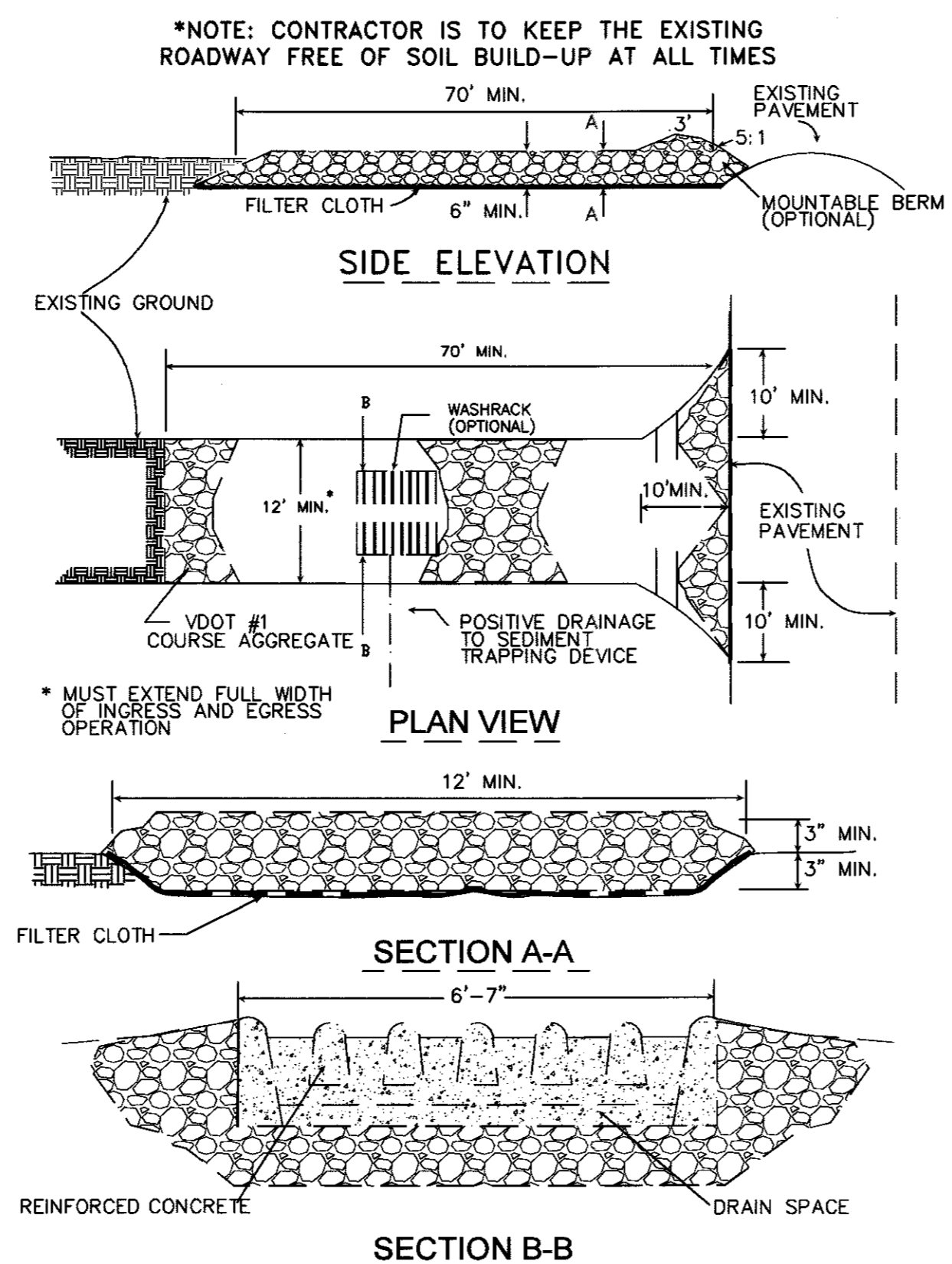


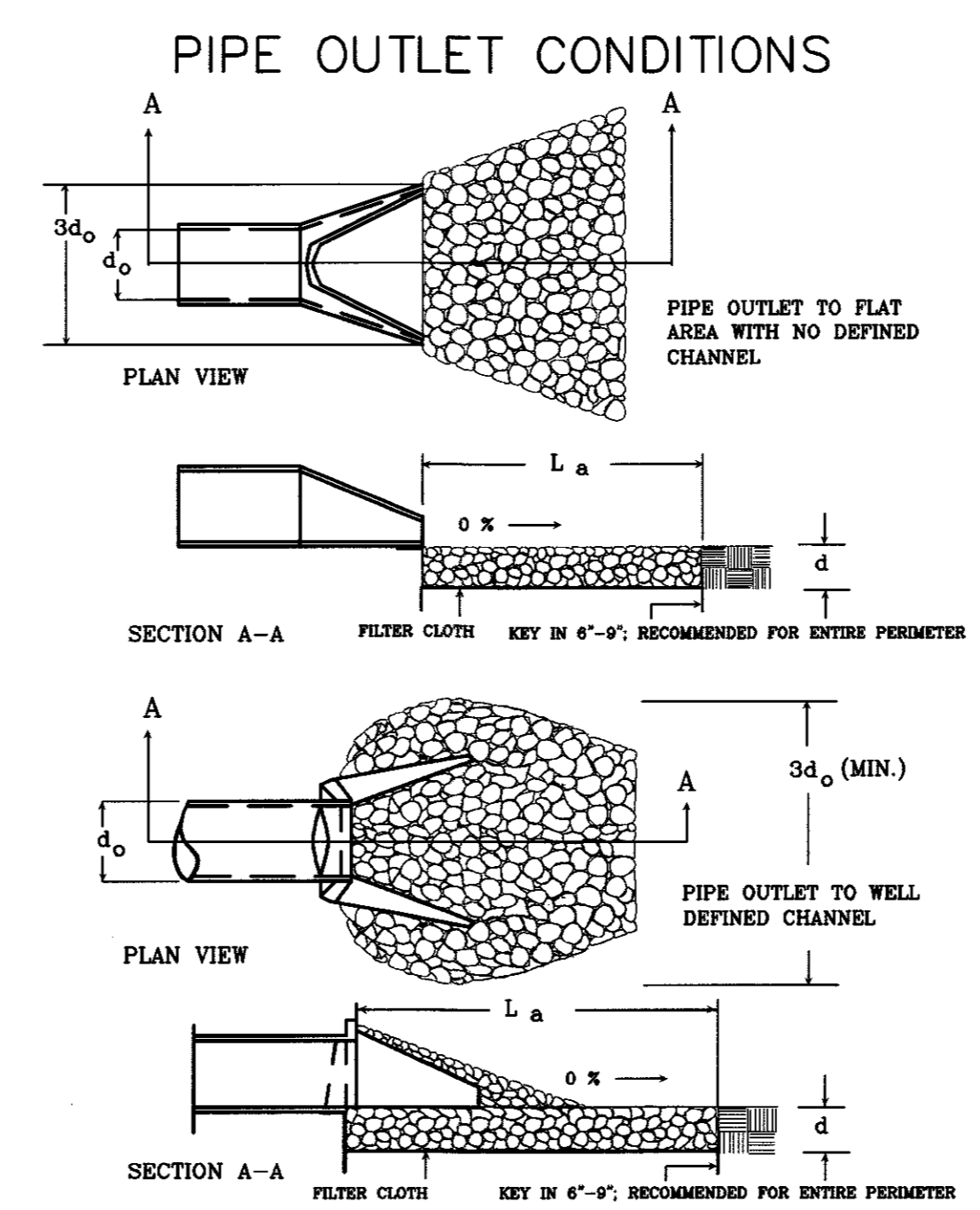
SF CONSTRUCTION OF A SILT FENCE (WITHOUT WIRE SUPPORT): STD. 3.05-2

SCALE: NONE



CE STONE CONSTRUCTION ENTRANCE: STD. 3.02

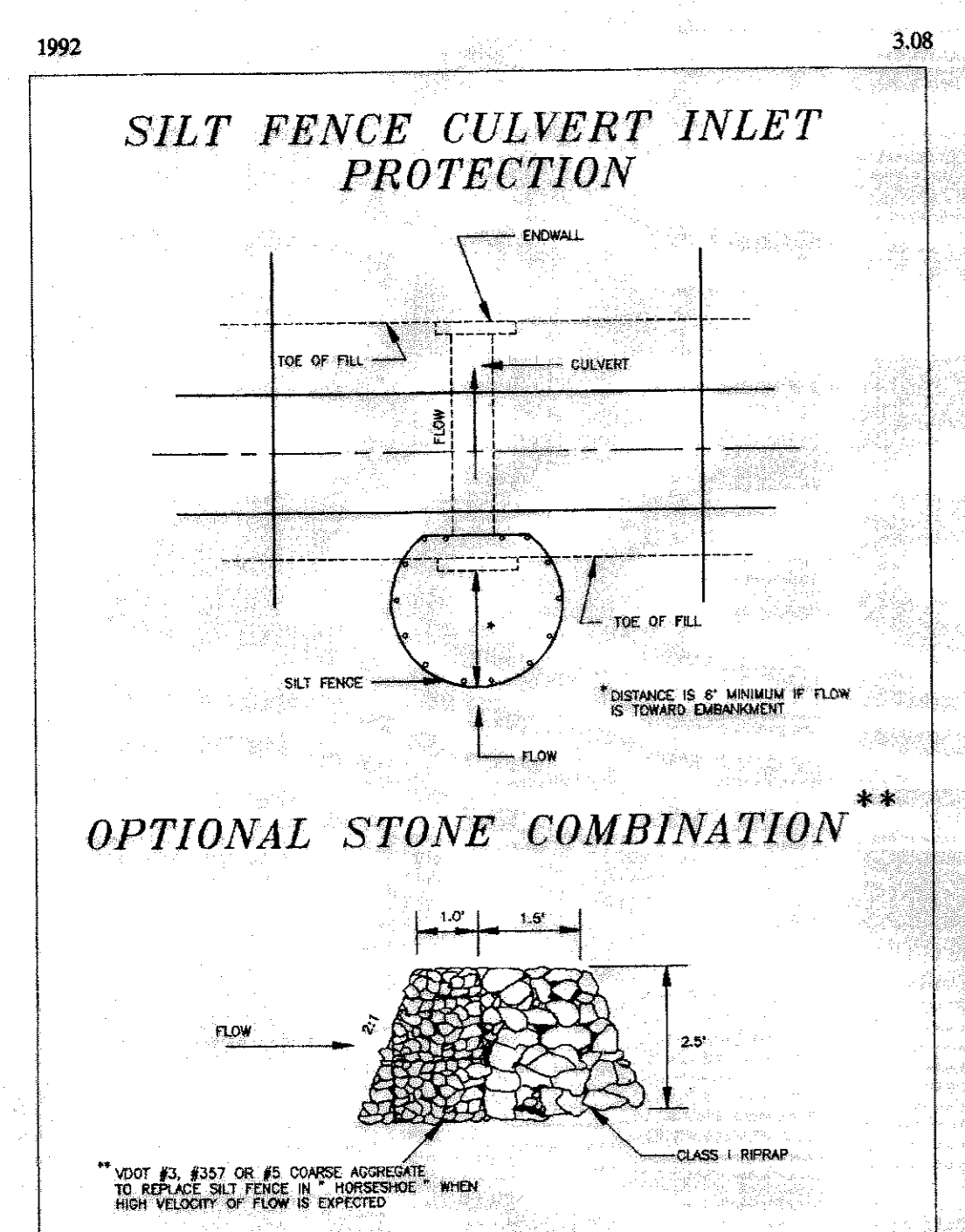
SCALE: NONE



OP OUTLET PROTECTION: STD. 3.18-1

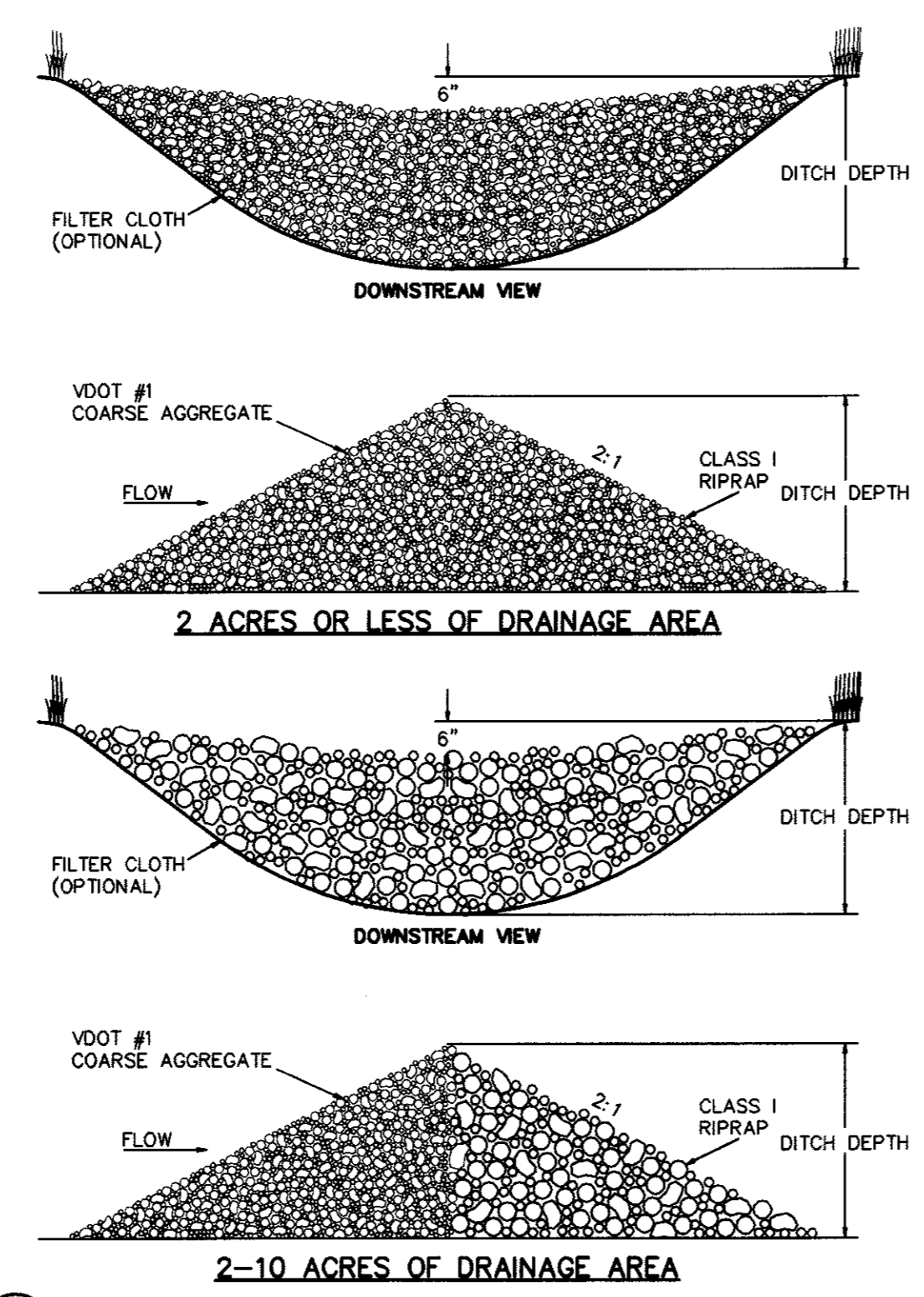
SCALE: NONE

Mean D(50) Spherical Dia. (ft.)	Structure #	Q(10) (cfs)	Apron Length (ft.)	Apron Width (ft.)	Depth of Stone (ft.)	Class of Riprap	Pipe Dia. (ft.)
1.1	C1	6.9	11	13	2	EC-1	2



CIP CULVERT INLET PROTECTION: STD. 3.08

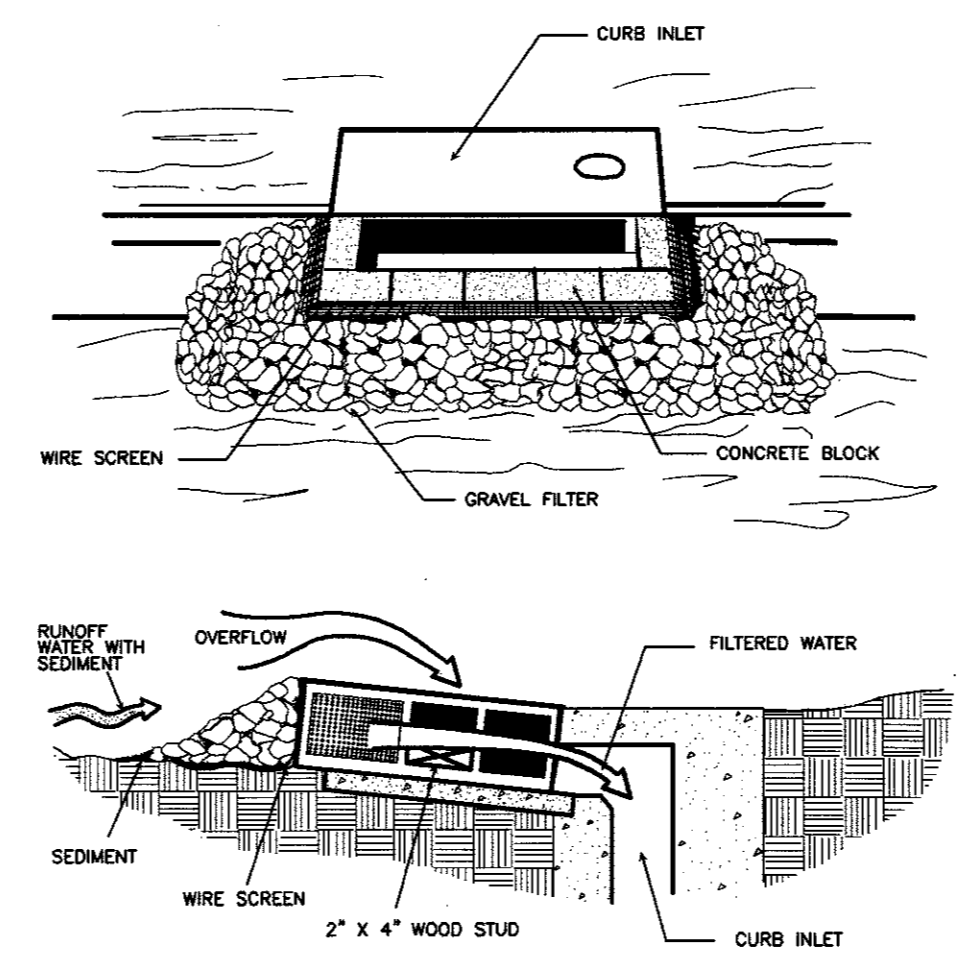
SCALE: 1" = NONE



CD ROCK CHECK DAM: STD. 3.2

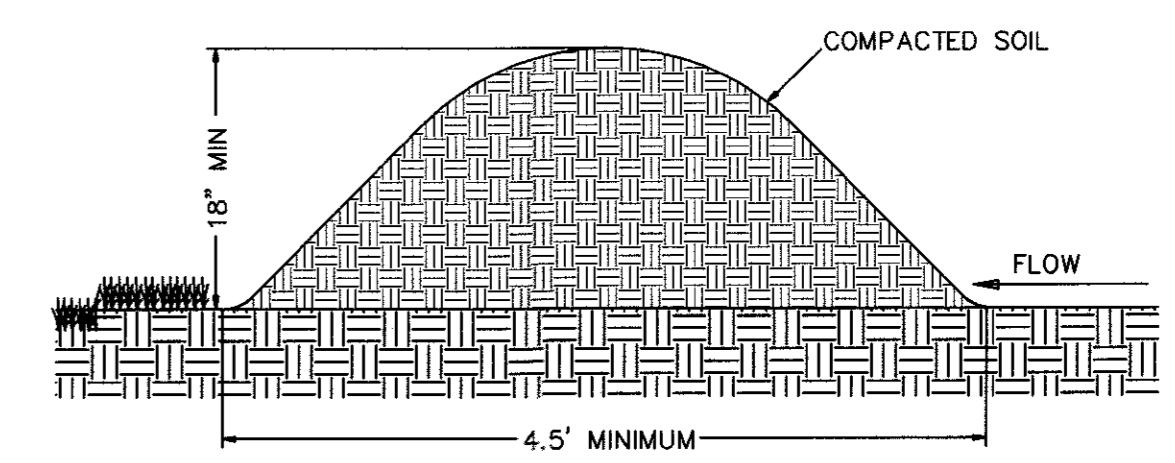
SCALE: 1" = NONE

BLOCK & GRAVEL CURB INLET SEDIMENT FILTER




IP STORM DRAIN INLET PROTECTION: STD. 3.07-8

SCALE: NONE



DD TEMPORARY DIVERSION DIKE: STD. 3.09-1

SCALE: NONE



DESIGNED: GPB
DRAWN: GPB
CHECKED: DJJ

REVISIONS:

DESIGNED: GPB
DRAWN: GPB
CHECKED: DJJ

KOONTZ-BRYANT, P.C.
Site Development Solutions
1703 NORTH FARMHAM ROAD, SUITE 100
RICHMOND, VIRGINIA 23229
(804) 740-9200 FAX (804) 740-7538
kbp@koontzbryant.com



WILLIAMSBURG WEST OVERALL
MATOACA DISTRICT
CHESTERFIELD COUNTY, VA
EROSION CONTROL NOTES & DETAILS

DATE: AUGUST 28, 2009

SCALE: 1" = NA

JN: 09097.001

C2.8